

Initial summary of lands adjacent to the Tuolumne River that are publicly owned, owned by conservation groups, or have an existing conservation easement on them

These tables and figures were created in August 2018 by USFWS staff, Stephanie Millsap and Alison Willy.

This summary is to obtain a general understanding of areas that might be more amenable for potential habitat restoration and/or provide access for in channel restoration work.

- USFWS searched GIS databases to identify areas adjacent to the Tuolumne River that are publically owned, are designated as open space, and/or properties that have existing conservation easements on them.
- Because these databases contain no sensitive information (only contain information publically available), the attached figures and table can be shared with non-USFWS staff
 - Please be advised that the databases used may be out of date or may contain inaccuracies.

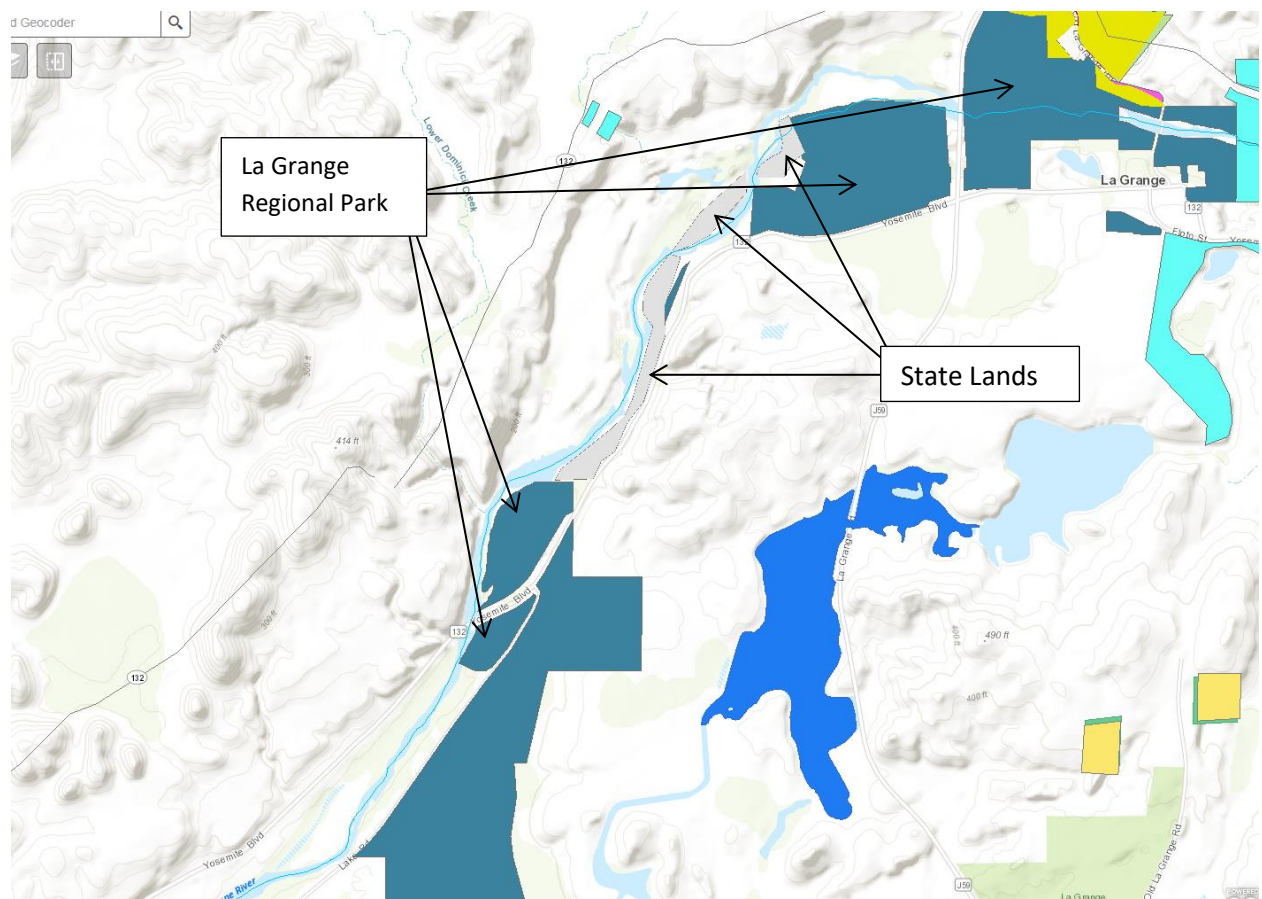


Figure 1: Tuolumne River downstream of La Grange Dam: La Grange Regional Park and State Lands

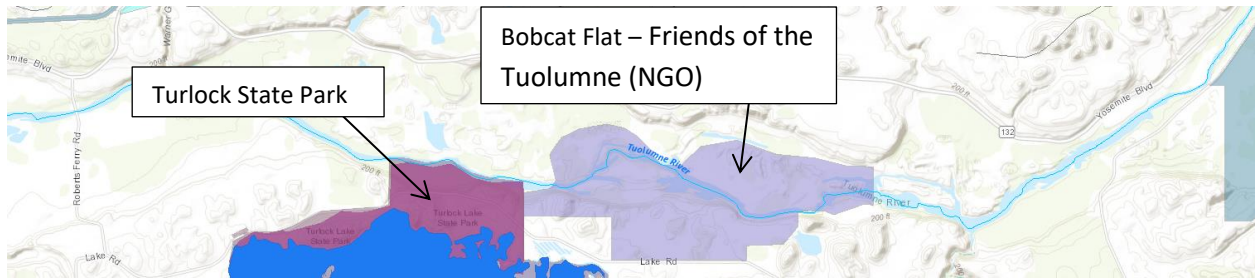


Figure 2: Tuolumne River downstream of La Grange Dam: La Grange Regional Park (see Figure 1 for full area), Bobcat Flat (lands protected for open space, owned by Friends of the Tuolumne), and State Lands (Turlock State Park)

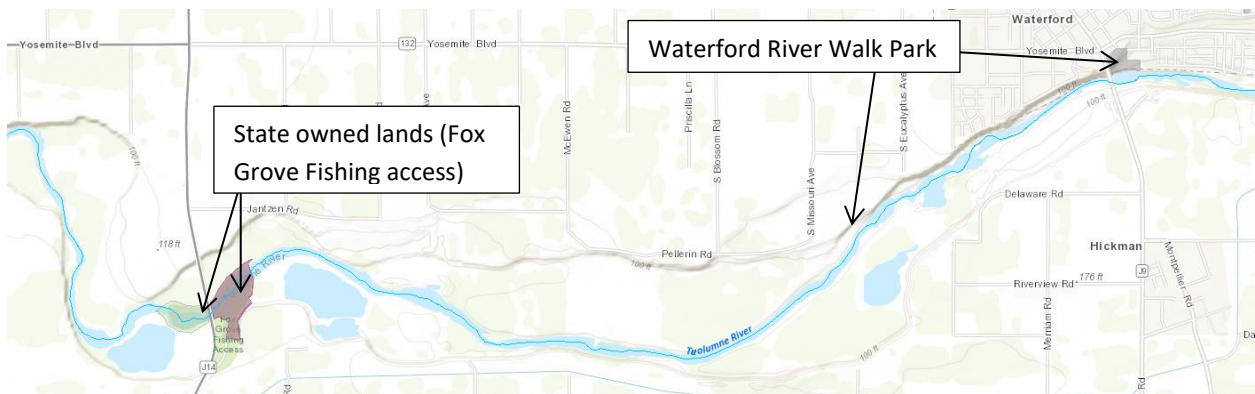


Figure 3: Tuolumne River from Hickman Road to Geer Road: Waterford River Walk Park, State owned lands in red and green (Fox Grove Fishing Access)

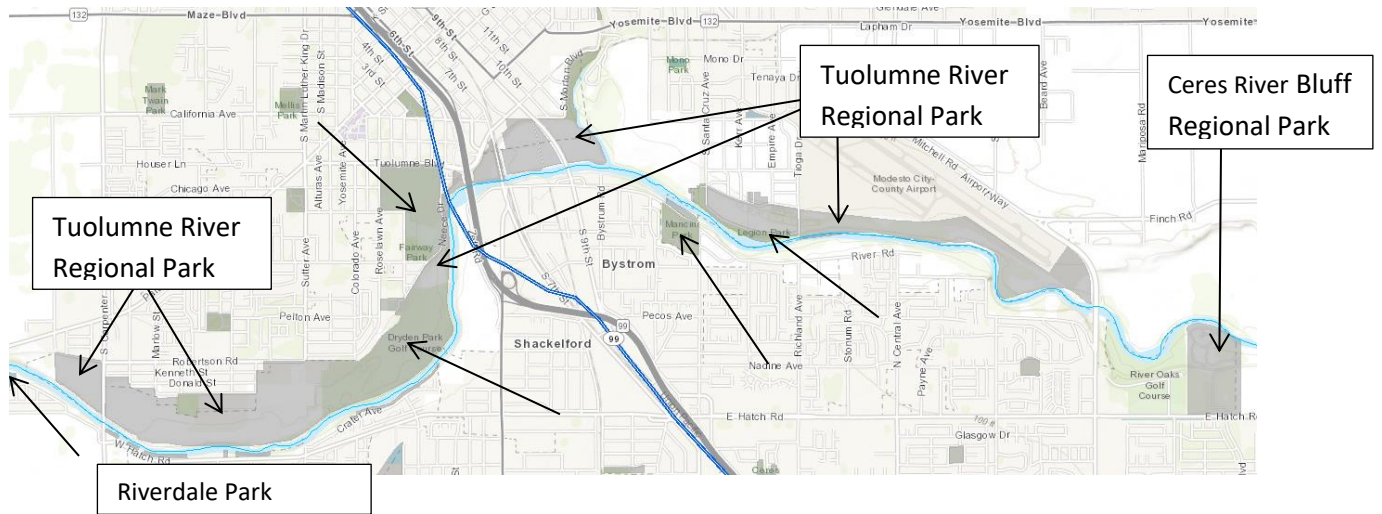


Figure 4: Tuolumne River through the Modesto area: Ceres River Bluff Regional Park, Tuolumne River Regional Park, Legion Park, Mancini Park, and other lands protected for open space (Modesto Municipal Golf Course, Dryden Park Golf Course, and Riverdale Park)

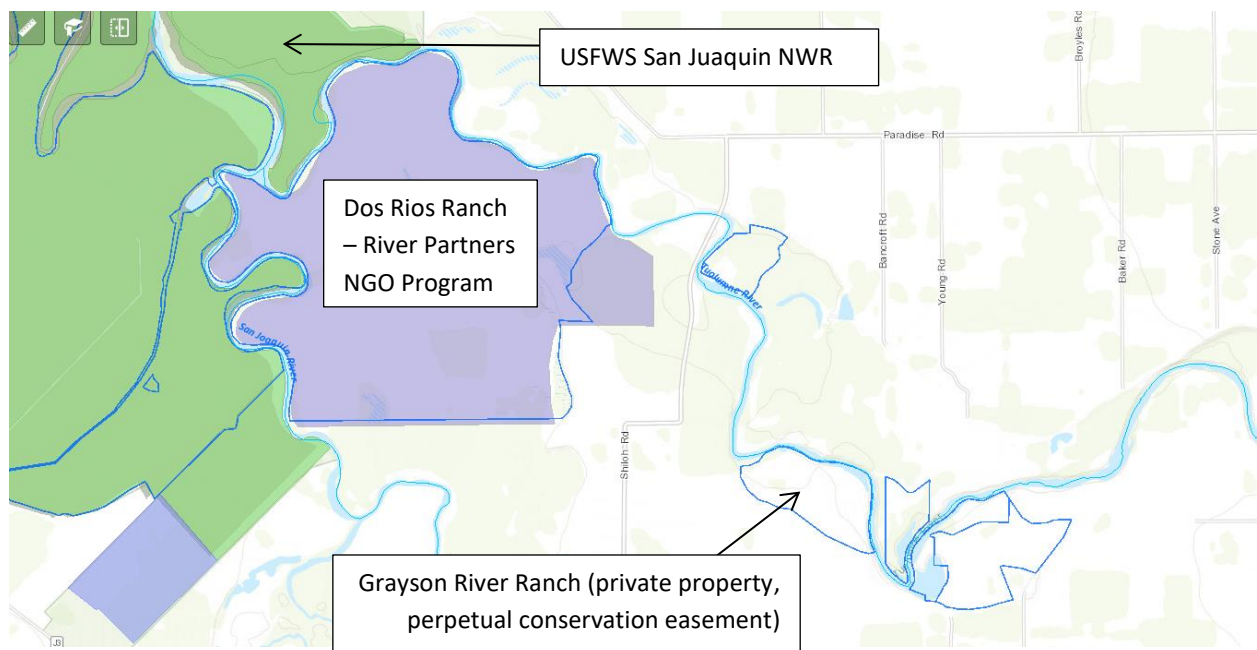


Figure 5: Tuolumne River near confluence with San Joaquin River: Grayson River Ranch has an existing conservation easements and site of restoration efforts, Dos Rios Ranch (owned by River Partners NGO), and the USFWS San Joaquin NWR.

Table 1: Summary of are lands adjacent to the Tuolumne River that are publicly owned, owned by conservation groups, or have an existing conservation easement on them.

Property Name	Owner/manager	Location	Riverfront (feet) <i>includes both sides of river if applicable</i>
San Joaquin NWR	USFWS	Near confluence with SJR	11,163
Dos Rios Ranch	River Partners	Near confluence with SJR	18,605
Grayson River Ranch	Private property	RM 5 to RM 6	5,930
Riverdale Park	Stanislaus County	RM 12.4	340
Tuolumne River Regional Park	Stanislaus County	RM 12.5 to RM 19.5	29,118
Dryden Park Golf Course	City of Modesto	RM 14 to 15	6,315
Modesto Municipal Golf Course	City of Modesto	RM 15.5	1,044
Mancini Park	City of Modesto	RM 17	992
Legion Park	City of Modesto	RM 17 to 18	3,362
Ceres Bluff Regional Park	Stanislaus County	Near RM 20	1,604
Fox Grove Fishing Access	State Lands	Near Albers Road	6,490
Waterford River Walk Park	City of Waterford	Waterford	816
Turlock Lake State Recreation Area	California Dept. of Parks and Recreation	RM 42 to 43	4,156
Bobcat Flat	Friends of the Tuolumne	RM 44 to RM 44.5	24,354
La Grange Regional Park	Stanislaus County	RM 48 to 51.5	10,547
State Lands	CDFW	RM 49 to 50	6,376
TID Land	Turlock Irrigation District	RM 51 to 52.5	11,310
		Total:	142,522 (~27 miles)